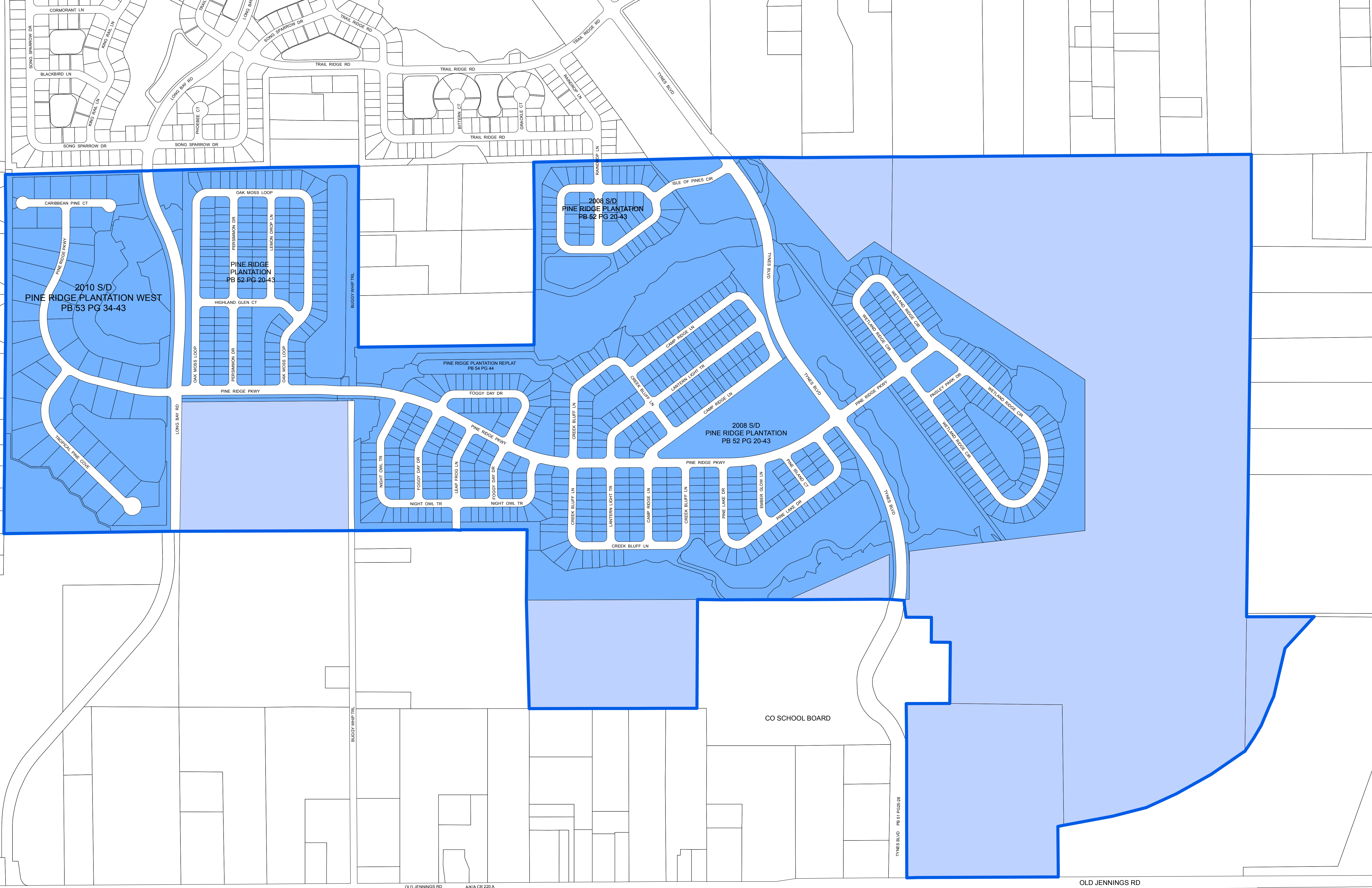







1 inch = 330 feet

THE HONORABLE ROGER A. SUGGS, CFA, AAS
CLAY COUNTY PROPERTY APPRAISER
State-Certified General Real Estate Appraiser RZ2771

GENERATED BY THE GIS DEPARTMENT 05/02/2013
This graphic representation of ownership does not constitute a
information available for use in the Property Appraisers Office. This
office does not assume responsibility for errors or omissions.

Pine Ridge Plantation 2013 CDD Clay County, Florida



-  Pine Ridge Boundary
-  Parcel Line Work
-  860000.00 Pineridge Plantation CDD
-  860412.00 Pineridge Plantation